



ICEMINE 2019

2nd INTERNATIONAL CONFERENCE ON EARTH SCIENCE,
MINERAL AND ENERGY



FACULTY OF
MINERAL TECHNOLOGY

PROGRAM BOOK



Co-Host:



Committee



Dr. Suharsono
Director



Dr. Suranto
PIC



Peter Eka Rosadi, MT
Advisor



Dr. Joko Susilo
Advisor



Dr. Johan Danu Prasetya
Chairman



Dr. Tedy Agung Cahyadi
Co-Chairman



Ayu Utami, MS
Secretary



Indah Widianingsih, MT
Treasurer



Ristiyan Ragil P., MT
*Coord. of Program
and Documentation*



Ajimas Pascaning, MSc
*Coord. of Transportation
and Accomodation*



Yudha Agung Pratama, ST
*Coordinator of
Article Management*



Heru Suharyadi, MT
*Coordinator of
Conference Website*



M. Gazali Rachman, MT
Coord. of Publication



Soraya Faranisya, ST
General Affair

Steering Committee

Prof. Sungsu Lee

Prof. Azimah Hussein

Prof. Isao Takashima

Dr. Madi Abdul Naser

Prof. Sari Bahagiarti, K.

Dr. Ir. Sutarto, MT

Prof. Zhang Jixiong

Prof. Ma Liqiang

Prof. Mustafa Kumral

Prof. Lloyd White

Prof. Dr. Mohd Safeea Leman

Dr. Ir. M. Burhannudinnur, M.Sc

Dr. Suharsono

Chungbuk National University South
Korea

University of Kebangsaan Malaysia

Akita University, Japan

Sebha University, Libya

UPN Veteran Yogyakarta

UPN Veteran Yogyakarta

China University of Mining and
Technology

China University of Mining and
Technology

McGill University, Canada

University of Wollongong,
Australia

University of Kebangsaan Malaysia

Trisakti University, Indonesia

UPN Veteran Yogyakarta

Editor

Dr. Johan Danu Prasetya

Dr. Isara Muangthai

Dr. rer. nat Ir. Lilik Eko Widodo, MS

Aldin Ardian

Dr. Ir. Joko Soesilo

Dr. Eng. Syafrizal ST, MT

UPN Veteran Yogyakarta

Solent University

Institut Teknologi Bandung

PhD cand - McGill University,
Canada

Canada

UPN Veteran Yogyakarta

Forkopindo

Reviewer

Prof. Ambariyanto
Prof. Sismanto

Agus Haris Widayat

Dr. Adriyanto Dian Kusumo

Dr. Amega Yasutra

Dr. Eman Widijanto
Dr. Muhammad Sonny
Abfertiawan

Dr. Mulyono Dwianto
Dr. Ratna Kartikasari

Prof. Sari Bahagiarti K.
Dr. Basuki Rahmad

Dr. Boni Swadesi
Dr. C. Prasetyadi

Dr. Dedy Kristanto
Dr. Dwi Fitri Yudiantoro

Dr. Nur Ali Amri
Dr. Suranto

Dr. Sutarto
Dr. Waterman Sulistyana
Dr. Yatini

Dr. Yohana Noradika Maharani
Ir. Mahap Maha, MT.

Ekha Yogafanny, M.Eng.
Herry Riswandi, MT.

Wahyu Hidayat, M.Sc.
Wrego Seno G., M.Sc.

Aldin Ardian, MT. (Ph.D. Cand)

Diponegoro University
Gajah Mada University
Institute Technology of Bandung
Practitioner

Institute Technology of Bandung
PT. Freeport Indonesia
Institute Technology of Bandung

University of Kutai Kartanegara
ITNY

Trisakti University
UPN Veteran Yogyakarta

UPN Veteran Yogyakarta
UPN Veteran Yogyakarta

UPN Veteran Yogyakarta
UPN Veteran Yogyakarta

UPN Veteran Yogyakarta
UPN Veteran Yogyakarta

UPN Veteran Yogyakarta
UPN Veteran Yogyakarta

UPN Veteran Yogyakarta
UPN Veteran Yogyakarta

UPN Veteran Yogyakarta
UPN Veteran Yogyakarta

UPN Veteran Yogyakarta
UPN Veteran Yogyakarta

UPN Veteran Yogyakarta
UPN Veteran Yogyakarta

UPN Veteran Yogyakarta
UPN Veteran Yogyakarta

UPN Veteran Yogyakarta
UPN Veteran Yogyakarta

UPN Veteran Yogyakarta

KEYNOTE SPEAKERS

<p>Low-cost Minerals for Energy Research: A Pathway in Sustainable Development <i>Oki Muraza</i> <i>Department of Chemical Engineering, King Fahd University of Petroleum and Minerals, Saudi Arabia</i></p>	9
<p>Review of Economic Improvement and Reduction of CO2 Emission in the Exploitation of Heavy Oil Reservoir <i>Suranto</i> <i>Department of Petroleum Engineering, UPN Veteran Yogyakarta</i></p>	10
<p>New Insights Into The Geological Evolution of West Papua from Recent Field and Laboratory Studies <i>Lloyd T. White</i> <i>School of Environmental and Sciences, Wollongong University, Australia</i></p>	11
<p>Biomolecular Monitoring and Oxidation Treatment of Cyanobacteria and Metabolites in Drinking Water <i>Tsair-Fuh Lin</i> <i>Department of Environmental Engineering and Global Water Quality Research Center, National Cheng Kung University Tainan, Taiwan</i></p>	12

PETROLEUM AND GEOTHERMAL ENGINEERING

<p>ABS-146 The Effect of Well Drainage Area on Original Oil in Place Estimation Using Material Balance Equation in Mature Oil Field <i>Yosaphat Sumantri, Sunindyo, Indah Widiyaningsih, Ratna Widyaningsih</i></p>	13
<p>ABS-67 The Influence of Tectonic Forces on the Coupling Ratio of Sand Z-600, Keutapang Formation, North Sumatra Basin <i>Imam Setiaji Ronoatmojo, Muhamad Burhannudinnur and Grace Stephani Titaley</i></p>	14
<p>ABS-13 Integrated Production Modelling of "PCA" Gas Well for Further Workover Strategy. <i>Panca Suci Widianoro, Indah Widiyaningsih, Dewi Asmorowati, Aprillie</i></p>	15
<p>ABS-10 Pickett's Plot Methode to Estimate Height Above Free-Water Table in Oil Reservoir <i>Bambang Bintarto and Dewi Asmorowati</i></p>	16
<p>ABS-125 Deepwater Stimulation: A Case Study of Frac Pack Modelling in Well G1 <i>Susantry, Ardhi Hakim Lumban Gaol, Steven Chandra</i></p>	17
<p>ABS-80 Designing Pressure Draw down Test on Heavy Oil Well</p>	18

<i>Muhammad Taufiq Fathaddin, Nabilah Hisanah, Widya Yanti, R. Hari Karyadi Oetomo, Ilman Muhammad Azmi</i>	
ABS-118 Rig Capacity Planning for PT Mantap Siak (MS) and PT Mantap Kampar (MK) Drilling Campaign <i>Nendra Mulia Razak, Dyah Rini R, and H. Herianto</i>	19
ABS-19 An Experimental Study of Inaccessible Pore Volume on Polymer Flooding and Its Effect on Oil Recovery <i>Boni Swadesi, Erdico Prasyda Saktika, Mahruri Sanmurjana, Septorotno Siregar, Dyah Rini R</i>	20
ABS-87 Numerical Solution of Discharge Calculations of The Three Reservoir Problems <i>Listiana Satiawati</i>	21
ABS-2 Reservoir Simulation Study of Optimum Development in Layer A on X Field, South Sumatra <i>Joko Pamungkas and Ferdinandus Klea Latuan</i>	22
ABS-132 Application of Bio-surfactants as an Effort to Enhanced Oil Recovery (EOR) in Kawengan Oil Field <i>Harry Budiharjo S., Joko Pamungkas, Sri Rahayu G., Indah Widiyaningsih, Rafli Arie Kurnia</i>	23
ABS-119 Laboratory Study of the Effect of Various Temperatures on the Physical Properties of Low Solid Mud Systems with Addition of Biopolymer and Bentonite Extender <i>Bayu Satiyawira, Andry Prima and Apriandi Rizkina Rangga Wastu</i>	24
ABS-71 Well Log Analysis and Geochemical Data to Identify Source Rock and Hydrocarbon Reservoir: Northeast Java Basin Study Case <i>Tri Nopiyanti and Tumpal B. Nainggolan</i>	25
ABS-52 Natural Gas Lift Design As Lifting Operation At AST-04 Well Multilayer Using Multiple Completion <i>Mia Ferian Helmy, Edgie Yuda Kaesti, Andres Septia</i>	26
ABS-124 Sand Handling Using Progressive Cavity Pump (PCP) in Mangga Field <i>Zulkarnaen Yusuf and Dyah Rini Ratnaningsih</i>	27

ABS-128 Oil and Gas Field Economic Evaluation Optimization Method: Closed Loop Approach for CO ₂ Flooding <i>Prasandi Abdul Aziz, Tutuka Ariadji, Wijoyo Niti Daton, Arif Somawijaya, Kharisma Idea</i>	28
ABS-15 Wettability Alteration Study in Light Oil Reservoir by Sodium Lignosulfonate (SLS) as Surfactant Injection <i>Sudarmoyo, Indah Widiyaningsih, Raden Mas Feldza J. A.</i>	29
ABS-140 Production Optimization with ESP Methods on High GOR Wells <i>Edgie Yuda Kaesti, Mia Ferian Helmy, Muhammad Zakiy Yusrizal</i>	30
ABS-153 Production Test Results for Determining the Well Head Pressure <i>Kristiati EA., Bambang Bintarto, Basith Furqon P.H.</i>	31
ABS-44 A Novel Fluid Dynamic Based Approach for Optimized Gas Lift Operation <i>Wijoyo Niti Daton, Steven Chandra, Ardhi Hakim Lumban Gaol, Prasandi Abdul Aziz, Rizky Arif Putra</i>	32
ABS-90 Analysis of Extensive Use of Variable Split Components on Flexible Gross Split Scheme <i>Dwi Atty Mardiana, Burhanudinnur, RS. Trijana Kartoatmodjo</i>	33
ABS-106 Connectivity Analysis Using of Tracer or Injection-Production Wells Performance Plot In NEASD And GRH Field PHE Ogan Komering <i>Joko Mulyono, Firman Edi, and Dyah Rini Ratnaningsih</i>	34
ABS-85 The Linear Trend Between the Early Indications and the Declining Capacity <i>Andry Prima, Bayu Satiyawira, Onnie Ridaliani, Ratnayu Sitaresmi and Havidh Pramadika</i>	35
ABS-116 ESP Power Cable Screening Strategy Through Physical Band Test and Failure Record Evaluation to Reduce ESP Wells Failure in ASD Block PSC Area <i>Nugroho Marsiyanto and Abdullah Rizky A.</i>	36
ABS-32 Evaluation Carrying Capacity of The Upstream Oil and Gas Industry in Indonesia Using The Artificial Neural Network Method <i>Widhilaga Perdana, Isti Surdjandari, Setyo Sarwanto, Asri Nugrahanti</i>	37

ABS-110 Oily Solid Deposits Cleaning in Heavily Fouled Injection Water Pipeline at PT. Pertamina Hulu Energy Ogan Komering <i>Feby Zulkarnain and Dyah Rini Ratnaningsih</i>	38
--	----

GEOLOGY

ABS-148 Petroleum Reservoir Potential Of Pacitan Subvulcanic Rocks Using Qualitative And Quantitative Porosity & Permeability Analysis <i>C. Prasetyadi, M. Gazali Rachman, Achmad Subandrio, Mahap Maha</i>	40
ABS-151 The Sebuku-Batulicin Ophiolite of Ocean Floor Stratigraphy in Meratus Complex, South Kalimantan <i>Joko Soesilo, Sutanto, Ali Mustopa and Adip Mustofa</i>	41
ABS-14 The Relationship between Indonesian Coal Qualities and Their Geologic Histories <i>Akhmad Zamroni, Oky Sugarbo, Rizqi Prastowo, Fajar Rizki Widiatmoko, Yandi Safii, and R. Andy Erwin Wijaya</i>	42
ABS-149 Doubly Thrust Fault and Superposed Fold at Rondonom-Girisono Region, East Jiwo Hill, Bayat, Central Java, Indonesia <i>Achmad Rodhi, Sutarto, Sutanto and Sapto Kis Daryono</i>	43
ABS-3 Geology of Arjosari Geothermal Area, Pacitan, East Java <i>U. Sumotarto, F. Hendrasto, M. Meirawati, and I. Azzam</i>	44
ABS-29 Pre-Tertiary Stratigraphy of The Tanimbar Islands, Indonesia <i>Rakhmat Fakhruddin</i>	45
ABS-122 Identification Technique of Alteration Zones on Site Kutacane (South-East Aceh) Verified by Petrography and XRD Analyses <i>Riza Fahmi, Syafrizal, Asep Saepuloh</i>	46
ABS-133 Miocene to Pleistocene Biostratigraphy of Rembang Zone Based on Nannofossil, Nglebur River section, Blora, Central Java <i>Siti Umiyatun Choiriah and Nanda Ajeng Nurwantari</i>	47
ABS-49 Coal Properties and Cleat Attributes at Tanjung Enim Coalfield in South Palembang Sub-basin, South Sumatra	48

8	<i>S Nalendra Jati, Edy Sutriyono, and E W Dyah Hastuti</i>	
	ABS-64 Gold Mineralization and Deposit Type in Arinem Cisewu and Its Surrounding, Garut Regency, West Java <i>Heru Sigit Purwanto, Agus Harjanto, Yody Rizkianto, Dedi Fatchurohman</i>	49
0	ABS-7 Developing Risk Assessment of Push-Back Designs for An Indonesian Coal Mine under Price Uncertainty <i>Fanteri Suparno, Amol Paithankar, Snehamoy Chatterjee, Januar Irawan</i>	50
1	ABS-63 Iron Ore Resource Modeling and Estimation Using Geostatistics <i>Waterman Sulistyana Bargawa, Recky Fernando Tobing</i>	51
2	ABS-111 Vein Textures at the Hill Reef Zone, The Poboya Prospect, Central Sulawesi, Indonesia <i>Syafrizal, Bhima, and Tomy Alvin Rivai</i>	52
3	ABS-150 Mineralization Style of The Randu Kuning Porphyry Cu-Au and Intermediate Sulphidation Epithermal Au-Base Metals Deposits at Selogiri Area, Central Java Indonesia <i>Sutarto, Arifudin Idrus, Agung Harjoko, Lucas Donny Setijadji, Franz Michael Meyer and Sven Sindern</i>	53
4	ABS-137 Characterization of Manifestation & Geothermal Prospect Zone of "Patriot" Geothermal Field, Tomohon Selatan District, Tomohon, North Sulawesi Province <i>Agus Harjanto, Shandika Rengganis S.D.S, Sutarto</i>	54
5	ABS-150 Preliminary Case Study of Surface Alterations in Wayang Windu Geothermal Field, West Java, Indonesia <i>Nurul Magfirah, Syafrizal Arie Naftali Hawu Hede</i>	55
6	ABS-81 Analysis of The Initial Reinforcement of The Tunnel in Mixed Rock-Soil Media in The Pamekaran Sumedang West Java Tunnel Plan <i>Hidartan, Benyamin Saptadi, Benyamin Natanael, Dimas</i>	56
7	ABS-56 Slope Movement Characteristic and Models based on Engineering-geological Properties of the Menoreh Hills, Purworejo Regency, Central Java, Indonesia <i>Sari Bahagiarti Kusumayudha, Ayu Narwastu Ciptahening, Heru Sigit Purwanto, Wisnu Aji Kristanto, Nandra Eko Nugroho</i>	57
8		

ABS-134 Sweet Spot Fracable Window of Lithofacies Association of Brown Shales in Kiliranjao Sub-basin, West Sumatra Indonesia Using Rock Geomechanics Approach <i>Aris Buntoro, C. Prasetyadi, Ricky Adi Wibowo, Suranto</i>	58
ABS-112 Surface Geological Survey as Preliminary Study for Providing Water Source of Agriculture in Tayuban Village, Panjatan, Kulonprogo <i>Dyah Rini Ratnaningsih, M. Irhas Effendi, Sari Bahagiarti K. and Sayoga Heru P</i>	59
ABS-131 Slope Stability Analysis for Development of Simple Housing in Pandhawa Hill, Jering, Godean, Sleman <i>Muhammad Nurjati Setiawan, Jatmika Setiawan and Alim Sugiarto</i>	60

MINING AND METALLURGY ENGINEERING

ABS-1 Preparation, Modification and Characterization Catalyst Ni/ZSiA <i>D. Setyawan Purwo Handoko</i>	62
ABS-78 Application of Fungi as Bioflocculant for Mine Drainage Treatment with Extra High Total Suspended Solid <i>Reza Adhi Fajar, Jayen Aris Kriswantoro, Pingkan Aditiawati, Lilik Eko Widodo, and Ahmad Baiquini</i>	63
ABS-65 Artisanal and Small-Scale Gold Mining in Indonesia: A Case Study of Tobongon, East Bolaang Mongondow District, North Sulawesi Province <i>Oktarian W. Lusantono and Yolanda N. Hantari</i>	64
ABS-68 Characterization of Interaction of Biosurfactant-Producing Bacteria with Pyrite Minerals as An Alternative to Depressant Reagents in The Bioflotation Process of Copper Sulfide Minerals That Are More Environmentally Friendly <i>Tri Wahyuningsih, Siti Khodijah Chaerun and Edy Sanwani</i>	65
ABS-154 Evaluation Index System of Green Surface Mining Based on Fuzzy Evaluation Method <i>Wei Zhou, Yongli Zhou and Xiang Lu</i>	66
ABS-121 Technology and Practice of Continuous Mining and Backfilling with Wall System for Water Conservation <i>Ma Liqiang</i>	67

ABS-95 Mapping of Infiltration Rate Using Horton Method in Kedungwaru Village, Karangsembung, Kebumen, Central Java <i>Aryanto Reza, Pratama Webby, Purwiyono Taat Tri</i>	68
ABS-39 Analysis of the stability of the Overburden (Soil) Slope in the IUP 412 Ha Area, Bukit Tajarang Indarung, PT. Semen Padang West Sumatra <i>Heri Prabowo and I Prengki</i>	69
ABS-37 Optimizing Maximum Unsupported Span Value by Q -System to Enhance Production in Mining Operation, Case Study Antam Pongkor Underground Gold Mine <i>Taruna Fadillah, Sugiyanto, Abdurrahman Nasrudin, and Satria Rum Syachran</i>	70
ABS-155 Strong-soft-strong mechanical model for roadway surroundings subjected to rock-bursts: a control mechanism for their prevention <i>Gao Ming-shi</i>	71
ABS-46 Risk Assessment in the Mineral Industries through Copulas <i>Aldin Ardian, Enzo Angeles Pasco, Mustafa Kumral</i>	72
ABS-75 Rock Mass Classification for Sedimentary Rock Masses in Indonesia Coal Mining Areas <i>Singgih Saptono, M. Rahman Yulianto, Vega Vergiagara, Herry Sofyan</i>	73
ABS-8 Smart Prediction of Wet Muck Spill Potential using an Adaptive Neuro-Fuzzy Inference System <i>Lilik Eko Widodo</i>	74

GEOPHYSICS, GEOMATICS, AND GEOCHEMISTRY

ABS-117 Analysis of Ground Shear Strain and Site Class on Wonogiri Dam and Surrounding Area, Central Java <i>Wahyu Hidayat, Muhammad Zaki, Cici Arti, Rio Adi Pangestu</i>	76
ABS-62 Application of Very Low Frequency (VLF) Method in Conductivity Mapping Aroud the Sileri Crater, Dieng Volcanic Complex, Central Java <i>Y Yatini, Imam Suyanto, M Faizal Zakaria and Mayang Bunga Puspita</i>	77
	78

<p>ABS-11 Identification of Ground Motion Prone areas Triggering Earthquakes Based on <i>Microtremor</i> Data in Jati Agung District, South Lampung Regency, Lampung, Indonesia <i>Rizqi Prastowo, Vico Luthfi Ipmawan, Akhmad Zamroni, Rofiqul Umam, Ika Ning Prasetiowati Permanasari, Rahmat Nawi Siregar</i></p>	
<p>ABS-104 Microzonation Analysis Using the Microseismic Method Based on Soil Vulnerability Index and Ground Profiles Value of Wave Speed in Piyungan District, Bantul Regency, Special Region of Yogyakarta <i>Indriati Retno Palupi, Ditto Octa Saputra, Ajimas P Setiahadiwibowo, Dian Susri Nurhaci</i></p>	79
<p>ABS-94 Study of Aquifer Zone Using Geoelectric Vertical Electronic Sounding Method in Kedungwaru Village, Karangsembung District, Kebumen, Central Java <i>Reza Aryanto, Bondan Fortian, Taat Tri Purwiyono</i></p>	80
<p>ABS-138 Basement Configuration and Geological Structure Analysis of Banyumas Basin Based on Gravity and Magnetic Data <i>Suharsono</i></p>	81
<p>ABS-40 Thinned Coal Distribution Modeling Based on Integrated Geological and Geophysical Data: Case Study CBM Resources on Central Palembang Sub-Basin <i>Rahmat C. Wibowo, Muh. Sarkowi, Bagus S. Mulyatno, Ordas Dewanto, Ahmad Zaenudin, Andri A. Aspari, Hendra Amijaya</i></p>	82
<p>ABS-41 Tuk Sibedug, between Legends and Science (Using Geoelectric Method to Determine the Subsurface of Tuk Sibedug) <i>M. Faizal Zakaria, Yatini, I Putu Gema B.W, Firasti Herniaswati</i></p>	83

DISASTER MANAGEMENT AND ENVIRONMENTAL ISSUES

<p>ABS-23 Critical Success Factor Measurement Model Implementation of Natural Disaster Mitigation Knowledge Management Systems <i>Wahyu Sardjono, Harisno, Widhilaga Gia Perdana, Tri Pujadi</i></p>	85
<p>ABS-74 Development of Women's Capabilities in Post-disaster Adaptation for Urban Resilience <i>Donna Asteria, Dyah Utari, and Andiny Widya Utari</i></p>	86

<p>ABS-79 Disaster Risk Reduction by Measuring Social Vulnerability around the Merapi Volcano Yohana Noradika Maharani, Arif Rianto Budi Nugroho, Dzikrina Farah Adiba, and lin Sulistiyowati</p>	87
<p>ABS-88 Distribution of acidic pH of river water from the Ijen volcano crater in Banyupait River Asembagus Situbondo, East Java, Indonesia DF. Yudiantoro, B. Agus Irawan, I. Paramita Haty, DS. Sayudi, A. Suproborini, B. Sekarwati, P. Ismaya, M. Abdurrahman</p>	88
<p>ABS-98 Effect of Weight and Contact Time Adsorption of Activated Carbon from Coal as Adsorbent of Cu(II) and Fe(II) in Liquid Solutions Suliestyah, Pancanita N. Hartami and Edy Jamal Tuheteru</p>	89
<p>ABS-152 TSS, Cu, and Hg Removal with Electrocoagulation Method for Gold Mine Wastewater Rr Dina Asrifah</p>	90
<p>ABS-66 Phytoremediation of Polluted Soil by Plumbum Using Ornamental Plant (Cordyline fruticosa) and Land Cress (Ipomea reptans Poir) (Case: Accumulator Industry at Cinangka Village) Rahma Meiza Hernanda, Djoko Mulyanto, Eni Muryani</p>	91
<p>ABS-61 Engineering Optimization Diameter Nozzle Cement Dust Catching On the Tools Fogging Method Jaka Purwanta</p>	92
<p>ABS-97 Neotectonic Analysis of Magetan-Pacitan Fault Zone Muhammad Gazali Rachman, C. Prasetyadi and Faiz Zain Adli</p>	93
<p>ABS-127 Enhancing Engineering The Groundwater Reserves An Environmental Jaka Purwanta, Suharwanto, and Trismi Ristyowati</p>	94
<p>ABS-73 Use of Filtration to Remove TSS and COD in Household Wastewater Andiny Widya Utari and Herdis Herdiansyah</p>	95
<p>ABS-17 Assessment of Dumpsite in Indonesia Using Integrated Risk-Based Approach: Case Study of Kopi Luhur Dumpsite, Cirebon Ika Wahyuning Widiarti, Nendia Nur Isni and Andi Sungkowo</p>	96

ABS-21 Community-Based Spring Conservation in Purwoharjo Village, Samigaluh, Kulon Progo, Yogyakarta, Indonesia <i>Ekha Yogafanny, Ardhiva Hayu Octora, Suharwanto</i>	97
--	----

POSTER SESSION

ABS-83 Effect of Differences in Runoff Coefficient Value on Channel Dimensions at Open Pit Mines <i>Suyono, Surya AriefMaulana Dewa, TedyAgung Cahyadi, Indah Setyowati, Nurkhamim, Alan Maris Ridho, Angelina Metta Arilia</i>	99
ABS-143 Groundwater Inflow Prediction Using an Analytical Solution in the Gold Ore Exploration Tunnel of Underground Mine <i>T.A. Cahyadi, S. Anggoro, S. Saptono, Suyono, I. Setyowati, S. Sugiarto</i>	100
ABS-89 Initial Support System Base on RMR of Tunnel Diversion in Way Sekampung Regency South Lampung, Province Lampung <i>Sofyan Rachman, William, Harry Pramudito</i>	101
ABS-144 Optimization of Sump Drying with Alternatives Concept at Coal Open Mine PT Bukit Asam South Sumatra <i>Tedy Agung Cahyadi, Indra Rumanja Saragih, Dwi Poetranto WA, Suyono, Winda, Mamat Rachmat</i>	102
ABS-57 Planning of Mining Water Management Costs <i>T.A. Cahyadi, S. Magdalena, D. Haryanto, W.D. Ratminah, P.E.Rosadi, P.E.Asmara</i>	103
ABS-38 Correlation of the Hydrogeological Systems and Landslide Potential in the Northern Menoreh Hills, Purworejo Regency, Central Java, Indonesia <i>Wisnu Aji Dwi Kristanto, Sari Bahagiarti Kusumayudha, Heru Sigit Purwanto, Nandra Eko Nugroho, Ayu Narwastu Ciptahening</i>	104
ABS-145 Engineering Design and Cost Estimation of Geothermal Brine Utilization for Meeting Room Heating <i>Allen Haryanto Lukmana, Ristiyan Ragil Putradianto, Bambang Bintarto, Dewi Asmorowati</i>	105
ABS-86 Enhanced Oil Recovery Using Synthesized Sodium Lignosulfonate Surfactant from Bagasse as Development Petroleum Science	106

<i>Rini Setiati, Septoratno Siregar, Taufan Marhaendrajana and Deana Wahyuningrum</i>	
ABS-33 Feasibility Analysis of the 55 MWe Gedongsongo Geothermal Power Plant Project <i>Arizona Yoris Wirawan, Eko Widi Pramudiodhadi, Ady Setya Nugroho, Padlil Iswahyu, Fefria Tanbar</i>	107
ABS-53 Study of Big Hole Slotted Liners for Developing Water-Dominated Geothermal Production in Central Java <i>Ady Setya Nugroho, Eko Widi Pramudiodhadi, Arizona Yoris Wirawan, Fefria Tanbar, Padlil Iswahyu</i>	108
ABS-99 The Use Of Critical Porosity Concept For P-Wave Velocity Estimation; A Field Case <i>Suryo Prakoso, Muhammad Burhannudinnur, Sigit Rahmawan, Ghanima Yasmaniar and Syamsul Irham</i>	109
ABS-54 Water Availability Analysis For Natural Injection In Geothermal Reservoir Water Dominated <i>Padlil Iswahyu, Eko Widi P, Ady setia Nugruho, Yoris Wirawan, Fefria Tanbar</i>	110
ABS-141 Comparison of Uniform and Gaussian Random Noise Using Talwani Method in 3d Geomagnetic Modeling of Sintang Area, West Kalimantan <i>Wiji Raharjo, Indriati Retno Palupi, Eko Wibowo</i>	111
ABS-147 Hazardous Potential Analysis from Landslide Slip Plane Delineation Based on Ground Penetrating Radar (GPR) Methods in Karangsembung, Kebumen, of Central Java <i>Wrego Seno Giamboro, Firdaus Maskuri, Wahyu Hidayat</i>	112
ABS-142 Brackishwater in the Jambakan Area: Where did They Come From? (Goelectric and Geohydrology Analysis) <i>Ardian Novianto, Ekha Yogafanny, R. Ernawati, W.W. Nandari</i>	113
ABS-139 A Review of Kelok 9 Bridge Construction: Environmental Impact and The Compatibility with Sustainable Road Principles <i>Sekar Utari and Kamal Abdul Nasser</i>	114
ABS-34 Disaster Risk Reduction through Managing Risk Perception and Adaptation of Community Livelihood Assets in Batur Permanent Settlement, Kepuharjo, Cangkringan, Sleman	115

	<i>Wana Kristanto, Eko Teguh Paripurno, Purbudi Wahyuni</i>	
✓	<p>ABS-28 Disaster Risk Reduction through Managing Risk Perception and Adaptation of Community Livelihood Assets in Turgo Hamlet, Purwobinangun, Pakem, Sleman <i>Indra Baskoro Adi, Eko Teguh Paripurno, Puji Lestari</i></p>	116
	<p>ABS-60 Engineering-geological Investigation and Risk Assessment for Disaster Management in the Purworejo Regency, Central Java, Indonesia <i>Nandra Eko Nugroho, Sari Bahagiarti Kusumayudha, Heru Sigit Purwanto, Wisnu Aji Kristanto, Ayu Narwastu Ciptahening</i></p>	117
	<p>ABS-135 Evaluation of Land Carrying Capacity of Sundak Beach, Special Region of Yogyakarta, as a Coastal Recreational Site <i>Johan Danu Prasetya, Nabila Farhaini, Andi Sungkowo</i></p>	118
	<p>ABS-105 The Management and Control of Water Overflows from The Settling Ponds to Coastal Waters in PT. X <i>Rika Ernawati, Herlando Bubala, Tedy Agung Cahyadi, Waterman Sulistyana Bargawa, Nurkhamim</i></p>	119
	<p>ABS-59 The Role of Jangkar Kelud Community on Building Community Resilience Around Kelud Volcano, in Blitar, Kediri and Malang Regency, East Java Province, Indonesia <i>Sudarmanto, Eko Teguh Paripurno, Purbudi Wahyuni</i></p>	120
	<p>ABS-156 Geothermal Energy Solid Waste Management: Source, Type of Waste, and the Management <i>Ayu Utami, Nugraha Aji, Almira Fadyah, Aldo Ghifari, Mufi Bustomi Anam, Syahriar Ramadhani, Faiz Helmi Rasyid</i></p>	121

Disaster risk reduction through managing risk perception and adaptation of community livelihood assets in Turgo Hamlet, Purwobinangun, Pakem, Sleman

Cite as: AIP Conference Proceedings 2245, 020003 (2020); <https://doi.org/10.1063/5.0007062>
Published Online: 08 July 2020

Eko Teguh Paripurno, Puji Lestari, and Indra Baskoro Adi



View Online



Export Citation

ARTICLES YOU MAY BE INTERESTED IN

[Engineering-geological investigation and risk assessment for disaster management in the Purworejo Regency, Central Java, Indonesia](#)

AIP Conference Proceedings 2245, 020005 (2020); <https://doi.org/10.1063/5.0012201>

[Development of women's capabilities in post-disaster adaptation for urban resilience](#)

AIP Conference Proceedings 2245, 020001 (2020); <https://doi.org/10.1063/5.0006846>

[Critical success factor measurement model implementation of natural disaster mitigation knowledge management systems](#)

AIP Conference Proceedings 2245, 020002 (2020); <https://doi.org/10.1063/5.0006797>

Lock-in Amplifiers
up to 600 MHz



Disaster Risk Reduction through Managing Risk Perception and Adaptation of Community Livelihood Assets In Turgo Hamlet, Purwobinangun, Pakem, Sleman.

Eko Teguh Paripurno^{a)}, Puji Lestari, Indra Baskoro Adi

Universitas Pembangunan Nasional Veteran Yogyakarta, Sleman, 55283, Indonesia

^{a)}paripurno@upnyk.ac.id

Abstract: Within decade of 1994 until 2010, Mt. Merapi erupted, which occurred in 1994, 2006, and 2010. In 1994, the hot cloud of Mt. Merapi went to northernwest area, precisely to Boyong River. Then, in 2006, the threat changed the direction, to the southern part, precisely to Gendol River. Then, it escalated quickly in 2010, in which the hot cloud went 15 kilometers along with Gendol River. By examining the directional change of threat, the risk perception and adaptation strategy within community can be influenced. This research aimed to assess the perception, character change of Mt. Merapi and adaptation strategy to build resiliency in community and change in terms of disaster awareness. Participative data collection was utilised in this research, with qualitative method also used, by involving residents of Turgo hamlet within disaster-prone area III of Mt. Merapi as data resource. Primary data collection was assessed through Participatory Rural Appraisal (PRA) or participative rural condition assessment. The instruments were: interview, tendency and change, diversion, village history, mobility map, and Focused-Group Discussion. The results were descriptive-qualitatively analysed. The research was located in Turgo hamlet, Purwobinangun village, Sub-district of Pakem. The results were that the residents of Turgo understood the model of risk perception, in form of directional change of threat and its character of Mt. Merapi eruption. The residents' resiliency can be seen through their ability in implementing the strategy of adaptation while also analysing and assessing to build community resilience.

Keywords: Mt. Merapi, perception, adaptation strategy, disaster-prone area, residents of Turgo hamlet

INTRODUCTION

Mt. Merapi is one of the most active volcanoes that still exist in Indonesia. Their high volcanic activities, gained nationwide and worldwide acknowledgement. Mt. Merapi administratively located within four regencies: Sleman regency (Special Province of Yogyakarta), Magelang regency, Boyolali regency, and Klaten regency of Central Java province. According to history of the activities of Mt. Merapi, there were 28 eruptions at minimum, during 20th century, with the biggest eruption was occurred in 1931. There was no massive eruption within third-quarter century after that [1]

It was claimed that the eruption of Mt. Merapi from 1872-1931 were went to the west-northwest. However, after big escalation in 1930-1931, the direction was dominantly seen to the southwest until eruption in 2001, except the 1994 eruption, which diverged to western part area to the upper section of Boyong River. Then, there was threat diversion from southwest to south, creating crater which went to Gendol River [2]

There were 66 victims in Turgo hamlet, which caused by direct impact of hot cloud during Mt. Merapi eruption on November 22nd, 1994. It was a great experience, as most of residents did not receive and understand the information related to activities of Mt. Merapi and disaster that it can create. These lacks of information were acknowledged by residents of Turgo hamlet [3].

The important event during 2006 eruption was that the dominant change of hot cloud direction, which was occurred from southwest to south. It was never occurred since 1961, which later could bring consequences related to the change of disaster area, such as around Gendol, Kuning, and Boyong River [4].

Character of Eruption from Year to Year: There are types of eruptions of Mt. Merapi, based from its activities. There are explosive eruption and effusive eruption. Explosive eruption is an eruption caused by high-pressure of gas within magma. Meanwhile, effusive eruption is an eruption caused by low-pressure of gas within magma. Generally, basalt-composed magma has little component. Whereas, magma that possesses great amount of gas may create high pressure [5]

STUDY AREA DESCRIPTION

The research was located in Turgo hamlet, Purwobinangun village, Subdistrict of Pakem, Sleman regency. The hot cloud of Mt. Merapi struck Turgo hamlet in 1994, with 187.502 households within it. It located within + 5kilometres of Mt. Merapi peak, and located within disaster-prone area III

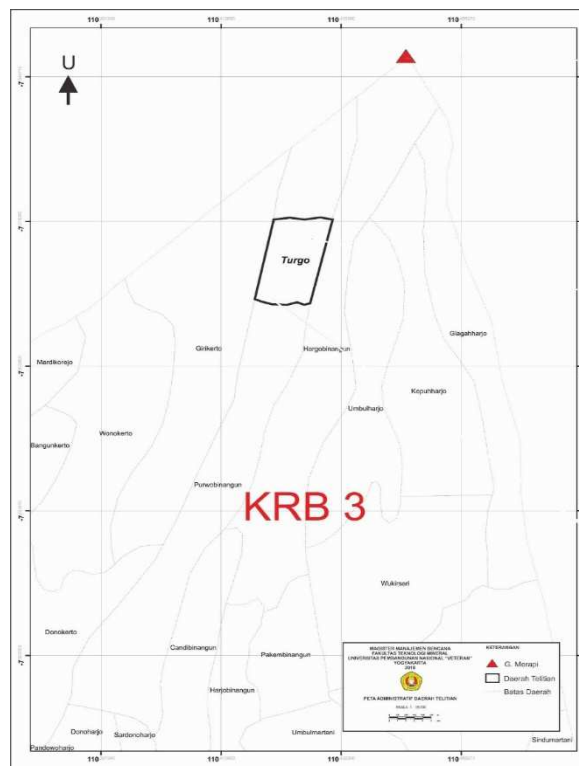


FIGURE 1: Study Area Research Turgo hamlet, Purwobinangun village, Sub-district of Pakem, Sleman regency

METHODOLOGY

This research was a-qualitative-descriptive research, in which the words and action were the main data sources, supported by other documents and literature data. Primary and secondary data were used in this research [6]. Participative data collection was utilised in this research, by involving residents through Participatory Rural Appraisal (PRA) or participative rural condition assessment. It is a research methodology that emphasises residents' involvement in the research process and its results [7]

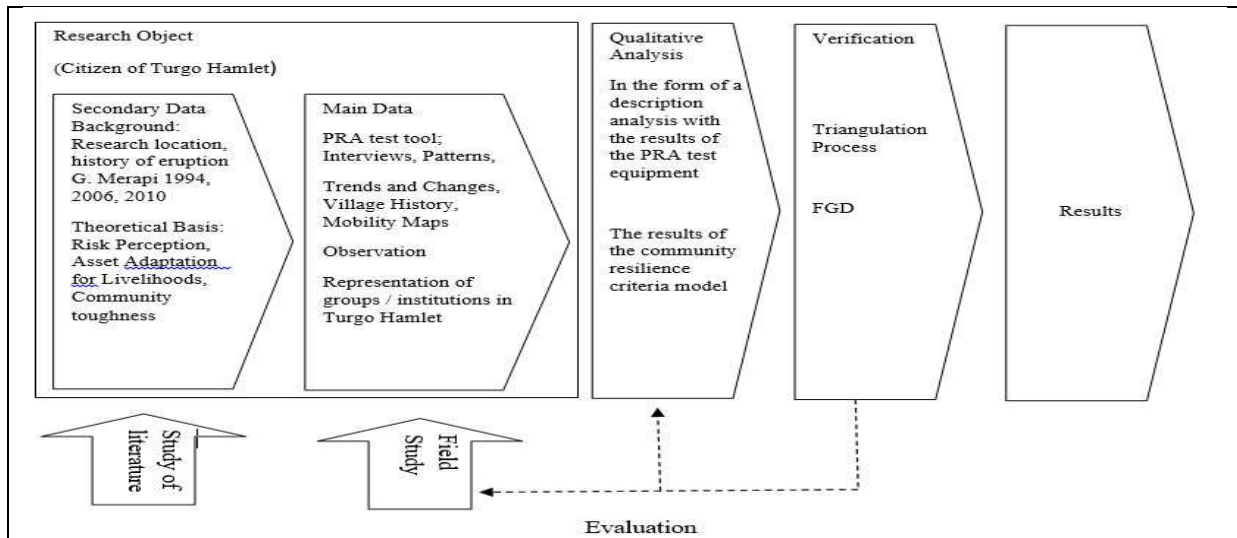


FIGURE 2 : Research Process Flowchart

REVIEW OF LITERATURE

Perception: Community perception on disaster threat can be gained through experience in facing the threat itself and education related to the disaster. In the future, it can increase community awareness in facing the disaster of Mt. Merapi while also change their perception, as directly impacted community [8]. Community experience in facing disaster may influence their perception and reaction on eruption disaster [9]

After 1994 eruption, some residents of Turgo hamlet went back to their house, although they got a relocation house in Sudimoro. It was mainly caused by their occupations and their resources that they previously possessed. For example, the farmers felt reluctant to be relocated than residents who had other occupations, as the farmers depend heavily on fertile land [10]

ADAPTATION STRATEGY OF PREPAREDNESS

From Mt. Merapi disaster that repeatedly erupted, community can implement adaptation strategy through critical thinking, supported by approach on disaster mitigation effort, through preparedness and awareness that focuses on community and do adaptation in order to realise their position within disaster-prone area, until the point where community may initiate preparedness on Mt. Merapi eruption. Meanwhile, community may defend and protect themselves both individually or in group towards the threat of Mt. Merapi eruption.[11]

Disaster preparedness in form of practice of Community-based disaster risk management (CBDRM), is an approach to encourage grassroots community to manage disaster risk within local level, through series of action that can be done in action priority or disaster risk reduction, reducing and monitoring and evaluating their own performance to reduce the risk. Preparedness can be done through series of activities and steps to ensure that the response can effectively overcome the impact and disaster, supported by timely and effective early warning system by moving the residents and their assets temporarily from the threatened area [12]

COMMUNITY RESILIENCE

Community means ‘various, characterized, not-homogenous’. The meaning of it was proposed in social study for long time, and in some research, it turns out that the meaning of ‘community’ are really varied. Furthermore, the meaning of community can be seen as collective similarities, structure, that can be mentioned as ‘*paguyuban*’ with values within such as togetherness, commitment, reciprocity, and trustworthiness. Another meaning, which is ‘bonded-community’ as ‘social aspect’ depicted by Putnam, 2000, is a bonded relationship within individuals, such as social networks and reciprocity, and trustworthiness. For example, community within a village in same geographical condition, exposed in same threat and risk repeatedly, exposed in same crisis, enable them to increase their bond relationship [12]

RESULTS AND DISCUSSIONS

Knowledge On Mt. Merapi Disaster : Mt. Merapi eruption in 1994, which damaged Turgo hamlet, with 68 victims within the event, were the results of lack of knowledge on character and pattern of hot cloud disaster of Mt. Merapi. There was no socialisation from CVGHM to residents of Turgo hamlet at that time. There was also no early warning system as the gate to understand the incoming disaster.



FIGURE 3. A house during the 1994 Mt. Merapi Eruption Disaster

Based on that experience, residents of Turgo hamlet followed and participated actively in 2006 to understand the character of Mt. Merapi disaster and information from CVGHM. Turgo hamlet also held activities to strengthen their capacity by implementing independent community-based disaster management. These done in order to build agreement related to point of evacuation at Tritis field and when to evacuate.

According to the residents of Turgo hamlet, there were some differences. Before 2010 eruption, there were lava dome and fire static on the mountain peak. However, it turned that the 2010 eruption showed no signs of these. Instead, the status of activity was escalated rapidly. By monitoring activities of Mt. Merapi and information gathered by CVGHM related to status change, Turgo hamlet were finally able to evacuate themselves independently to refuge in Purwobinangun village by using 4 trucks, motorbikes, 5 cars, by following instructions and recommendations from local government and village of Purwobinangun.

Monitoring the Disaster Of Mt. Merapi: During the 1994 eruption of Mt. Merapi, residents of Turgo hamlet realised that the peak of the mountain cannot be seen anywhere. It only can be seen in monitoring post at Tritis, thus made the residents did evacuation response halfheartedly. Turgo hamlet has information as guidance to evacuate. Their main information for them is monitoring post before the 1994 eruption occurred, which located on the top of Plawangan Hill. It still had role to build safe feeling among the residents, although there is doubt about the validity of the information source. Before the 1994 eruption occurred, they had high dependence on that monitoring post. As time goes on, the residents of Turgo hamlet can access information collectively and personally, related to sign of Mt. Merapi eruption. It all started in 2006, when early socialisation on Mt. Merapi activity development shown by CVGHM. During that socialisation, the residents got understanding on status change or level change of Mt. Merapi and their recommendations.



(a)

(b)

FIGURE 4. Monitoring Post of Mt. Merapi in Turgo Hamlet 1997 (a) Monitoring Post of Mt. Merapi in Turgo Hamlet 2013 (b)

In 2008, residents of Turgo hamlet received their Disaster Management Obligatory Training (WPLB), which based on volcanic disaster. The target was to encourage the residents to understand status of Mt. Merapi and their recommendations in form of permanent program of disaster management [13]

Before the 2010 eruption, residents of Turgo hamlet gained information from CVGHM related to early sign, activities, and status development of Mt. Merapi. The information can be used to monitor Mt. Merapi disaster through status of Mt. Merapi from Normal to Alert. Beside the information from CVGHM, the residents of Turgo hamlet created neighbourhood watch (*ronda*) schedule, which located in the monitoring post at Tritis. The target was to see visualisation of Mt. Merapi. Then, HT/RPU was already set at Tritis to catch seismic which connected through certain frequency to know seismic of Mt. Merapi. The *ronda* schedule enabled all the residents to be involved.

Dissemination and Communication: Ideally, communication should be done simultaneously in terms of disaster management (pre-disaster, whilst-disaster, and post-disaster). In its process, community or agency will disseminate or receive information to make these information guidance for decision that must be taken in uncertain situation. Warning becomes easier to do for the residents of Turgo hamlet, through HT and socialisation during meetings. These meetings are important to reach greater community and also to monitor the current status of Mt. Merapi. Besides that, Purwobinangun village supports the hamlet to invite CVGHM to explain the current condition of Mt. Merapi scientifically. The residents believe that, in this era, valid and countable monitoring tools can be used for greater community. Poster of Mt. Merapi status and HT or hand phone can be used to disseminate the information.

Ability to Respond: It is an important point to decide which way to evacuate and who to give command to evacuate. From the residents of Turgo themselves, they evacuated themselves individually.



FIGURE 5. The residents of Turgo hamlet in assembly point to evacuate during phreatic eruption of Mt. Merapi

Since 20 September 2010, that the status of Mt. Merapi was raised from Normal to Alert, the information disseminated from monitoring post of Kaliurang to the HT that the residents possessed. Upon receiving the information, they invited CVGHM to deliver socialisation on the current condition related to Mt. Merapi.

During Mt. Merapi eruption, on 26 October 2010, majority of the residents used their motorbikes and five units of trucks to barracks in Purwobinangun village. Vulnerable and infant groups were the first to be evacuated, and then continued with all residents of Turgo hamlet and their important documents and clothes as well. For the livestock, there were not evacuated, as at that time, the personal and community safety were more important. On 26 October 2010, the residents still stayed in the barracks.

The 2010 eruption was occurred at 00.05 Western Indonesia Time, which the refugees at Purwobinangun village can hear it. The eruption was occurred together with ash rain and pebbles. The residents were evacuated using truck prepared by National Soldier of Indonesia/Police of Republic Indonesia from Purwobinangun village to Maguwoharjo stadium, in accordance with the regent of Sleman regency and the leader of Purwobinangun village.

Adaptation Strategy: There was correlation of development plan with the preparedness post-2010 eruption of Mt. Merapi. Sand mining contributed enough in improving and repairing evacuation way to the assembly point at Tritis, therefore, the access to evacuate will be easier to reach. A positive learning can be seen through infrastructure management, in form of residents' initiation to reassess and improve the evacuation route, which previously cannot be passed. Such event can be implemented as the result of strong togetherness/social modal among Turgo residents. Besides that, the residents built monitoring post in RT 04, to see the direction of hot cloud to the eastern part of Mt. Merapi. The post can also be used as assembly point and meeting hall. The

monitoring post was supported by Local Agency for Disaster Management of Sleman regency in 2018, which it was built by Turgo hamlet residents.

Communication was also built through HT with local frequency of 15920, between the security guard with the sand miners in Boyong River. Therefore, imminent danger can be known, and evacuation process can be done.



FIGURE 6. Evacuation route sign as a tool of preparedness adaptation strategy during evacuation

CHANGE OF PREPAREDNESS BEHAVIOR



FIGURE 7. The poster of the flow of the increase in the status of Mt. Merapi as a reference for changes in the behavior of the residents of Turgo Hamlet

TABLE 1: National Standard of Indonesia of volcanic status, recommendation, and change of preparedness behavior of Turgo hamlet [14]

Status	Recommendation	Community Activities	Behavior change of Turgo hamlet residents	Evaluation
Normal	Residents within DPA I,II can do their daily routines Residents within DPA III can do their daily activities by obeying local rules and government based on technical recommendation from geological agency and ministry of energy, mineral resources	<ol style="list-style-type: none"> 1. Socialisation on DPA mapping 2. character understanding on volcanic disaster 3. community understanding on residence within DPA 4. Residents data collection within DPA 5. Resources data collection within DPA 6. Arranging permanent/standard operational procedures 7. Preparation of evacuation route and signs 8. Preparedness training 	<ol style="list-style-type: none"> 1. Preparation of evacuation route signs 2. Monitoring the activities through accessing information to monitoring post in Kaliurang hamlet 3. Residents of Turgo hamlet can do their daily activities 4. Improving evacuation route from RT 04 to the assembly point at Tritis 	<ol style="list-style-type: none"> 1. Character understanding on Mt. Merapi disaster needs to be implemented 2. Disaster risk understanding needs to be deepened 3. Increasing human resources as a whole needs to be increased, related to threat and character change of Mt. Merapi
Alert	Residents within DPA I can do their daily routines by raising their awareness Residents within DPA II can do their daily routines by raising awareness on disaster; Residents within DPA III are not recommended to do activities around the crater	<ol style="list-style-type: none"> 1. Dissemination of status change information from geological agency 2. Data renewal of the residents who live around DPA 3. Data renewal of vulnerable residents who live around DPA 4. data intensify of the resources who live around DPA 5. system and equipment preparation 6. evacuation plan preparation 7. transportation preparation 8. refuge preparation 9. kitchen preparation within the refuge 	<ol style="list-style-type: none"> 1. through socialisation, community wants to know about the real condition and the possibility of eruption in the future 2. data renewal of the residents within every RT 3. In this status, neighborhood watch and monitoring post needs to be implemented actively, 24 hours 4. Schedule distribution within Mt. Merapi monitoring at Tritis 	<ol style="list-style-type: none"> 1. Data renewal can be done in Normal status 2. Some residents have minimum understanding on what to do 3. Do not look down on the residents who do preparedness 4. The existence of individual and collective awareness to prepare preparedness bag and to obey the recommendations from village government related to status development from CVGHM Yogyakarta.

(continued)

Status	Recommendation	Community Activities	Behavior change of Turgo hamlet residents	Evaluation
High Alert	Residents within DPA I raise their awareness by avoiding activity near the river; Residents within DPA II prepare themselves, while waiting instruction from local government, based on technical recommendation from geological agency and ministry of energy, mineral resources; Residents within DPA III should avoid having activity and prepare themselves to evacuate	<ol style="list-style-type: none">1. Dissemination of information related to status change from geological agency2. Early warning is ready to be operated3. Transportation mode is ready to be operated4. Refuge is ready to be operated5. Security is ready to be operated6. Permanent procedure is ready to be operated7. Communication system and equipment are ready to be operated8. Emergency command is ready to be operated	<ol style="list-style-type: none">1. There is an independent, collective awareness among the residents to buy fuel, do checking for transportation2. Residents aware the current situation and condition of Mt. Merapi3. Residents able to remind people to avoid the threat4. Vulnerable groups are already in the barracks (independently evacuated)5. Do livestock evacuation	<ol style="list-style-type: none">1. Transportation is ready2. More unity communication chain between the coordinator of information and CVGHM related to current condition of Mt. Merapi3. Accountable information related to Mt. Merapi that can be disseminated to Turgo hamlet residents.4. A one-gate-information related to the status of Mt. Merapi, Mr. Gimin, the man who has high integrity and capacity to disseminate information
Warning	Residents within DPA I, II, III should prepare themselves to evacuate based on technical recommendation from geological agency and ministry of energy, mineral resources;	<ol style="list-style-type: none">1. Dissemination of information related to status change from geological agency2. Early warning signs are activated3. Written and oral command on evacuation from the commander are implemented4. Permanent procedure is activated5. Evacuation is being implemented6. Kitchen is operated7. Security is operated8. Crisis center is operated	<ol style="list-style-type: none">1. The early warning signs are activated, as signs of eruption2. All within Turgo hamlet is empty, as all residents are in the barracks3. Finding information related to Mt. Merapi4. Every individual should monitor the current condition of Mt. Merapi through HT or television	<ol style="list-style-type: none">1. The condition is dangerous, that recommendation from CVGHM should be obeyed2. Community can be involved in logistic and basic needs fulfillment3. Involvement of Turgo hamlet residents into emergency management4. Structured activation of Disaster risk reduction forum within Purwobinangun village

CONCLUSION

1. Character change of Mt. Merapi disaster from 1994 until now, can be understood. Thus, the information related to its status change can be received easily and quickly by residents of Turgo hamlet. Then, the correct decision can be made.
2. Adaptation strategy of preparedness within residents of Turgo hamlet can be seen by monitoring and viewing the status/ level of Mt. Merapi according to recommendation from CVGHM, which already agreed by analysing behaviour change of Turgo hamlet residents.
3. Introducing component of early warning system that help them to understand disaster until enable them to respond, can be combined with Mt. Merapi status with its recommendation to know the behaviour change within the residents preparedness to build resilience within DPA III of Mt. Merapi

REFERENCES

1. Rosyidie,Arief., Saut H Aritua Sagala., dan Febriana. 2016. Bencana dan Pariwisata: Peran Pariwisata Pasca Erupsi Gunung Merapi. Prosiding Pertemuan Ilmiah Tahunan Riset Kebencanaan -2. 35-41. Yogyakarta. 26-28 Mei. Ikatan Ahli Kebencanaan Indonesia
2. Kementerian ESDM. 2011. Data Dasar Gunung Api Indonesia. Edisi Kedua
3. Subandriyo, 2011. Sintesis Umum Erupsi Gunung Merapi 2006. Yogyakarta ; Balai Penyelidikan dan Pengembangan Teknologi Kegunungapian
4. Subandriyo, 2011. Gejala Erupsi, Lahirnya Kubah Baru, Skenario Awal Dampak Erupsi Merapi 2006 Dan Perubahan Status Aktifitas Vulkanik. 2006. Yogyakarta; Balai Penyelidikan dan Pengembangan Teknologi Kegunungapian
5. Paripurno, 2009. Kajian Karakter Lahar G. Merapi Sebagai Respon Perbedaan Jenis Erupsi Sejak Holosen. Disertasi. Universitas Padjajaran Bandung
6. Moleong, J. 2005. Metodologi penelitian Kualitatif Edisi Revisi. PT. Remaja Rosdakarya Offset. Bandung.
7. Paripurno, E. T. 2012. Riset Partisipatif Untuk Penanggulangan Bencana. PSMB UPN ‘Veteran’ Yogyakarta dan Perkumpulan Kappala Indonesia
8. Paton, D., Smith, L., Daly, M., and Johnston, D., Risk perception and volcanic hazard mitigation : Individual and social perspectives. [Journal of Volcanology and Geothermal Research](#), Volume 172, Issues 3-4, 20 May 2008, Pages 179 – 188
9. Swanson D A, Hawaiian oral tradition describes 4000 years of volcanic activity at Kilauea [Journal of volcanology and Geothermal Research](#) 176 427 – 31, 2008
10. Lavigne, F., Coster, B.D, Juvin, N, Flohic, F., Gaillard, J.C., Texier, P. Morin, J., Sartohadi, J.,2008, People’s behavior in the face of volcanic hazards : Perspectives from Javanese communities, Indonesia, [Journal of Volcanology and Geothermal Research](#) 172 (2008) 273 – 287.
11. Paripurno, E.T, dkk. 1999. Merapi Bertutur. Yogyakarta : Yayasan Kappala Indonesia
12. Paripurno, E.T., Ninil Miftaul Jannah. 2014. Panduan Pengelolaan Risiko Bencana Berbasis Komunitas (PRBBK). Yogyakarta: Deepublish
13. Paripurno, E T. 2008. Modul Wajib Latih Penanggulangan Bencana Gunungapi. PSMB UPN Veteran Yogyakarta.
14. RSNI, BSN. 2015 Manajemen Pelatihan Kesiapsiagaan terhadap Bahaya Erupsi Gunungapi.

CERTIFICATE




THIS CERTIFICATE IS PROUDLY PRESENTED TO :

PUJI LESTARI

AS A **PARTICIPANT**

ON INTERNATIONAL CONFERENCE ON EARTH SCIENCE, MINERAL AND ENERGY 2019 (2nd ICEMINE)

YOGYAKARTA, OCTOBER 3rd 2019



DR. JOHAN DANU PRASETYA, S.Kel, M.Si

DEAN OF
FACULTY OF MINERAL TECHNOLOGY

DR. IR. SUHARSONO, MT

RECTOR OF
UPN "VETERAN" YOGYAKARTA

DR. M. IRHA S EFFENDI, M.S

