

Mercury Distribution in the Processing of Jatiroto

by Muhammad Nurcholis

Submission date: 06-Jan-2020 02:13PM (UTC+0700)

Submission ID: 1239480695

File name: 2._Mercury_Distribution_in_The_Processing_of_Jatiroto.pdf (1.01M)

Word count: 2118

Character count: 10898

PAPER • OPEN ACCESS

Mercury Distribution in the Processing of Jatiroto Gold Mine Wonogiri Central Java Indonesia

To cite this article: Dwi Fitri Yudiantoro *et al* 2017 *IOP Conf. Ser.: Earth Environ. Sci.* **71** 012023

View the [article online](#) for updates and enhancements.

Related content

- [Mercury content in soils on the territory of Mezhdurechensk](#)
A N Nicolaenko, N A Osipova, E G Yazikov *et al.*
- [Drought resistant of bacteria producing exopolysaccharide and IAA in rhizosphere of soybean plant \(Glycine max\) in Wonogiri Regency Central Java Indonesia](#)
A Susilowati, A A Puspita and A Yunus
- [Assessment of mercury content in poplar leaves of Novokuznetsk agglomeration](#)
E E Lyapina, V Yusupov, E M Tursunaliyeva *et al.*



IOP | ebooks™

Bringing you innovative digital publishing with leading voices to create your essential collection of books in STEM research.

Start exploring the collection - download the first chapter of every title for free.

Mercury Distribution in the Processing of Jatiroto Gold Mine Wonogiri Central Java Indonesia

Dwi Fitri Yudiantoro¹, Muhammad Nurcholis¹, Dewi Sri Sayudi², Mirzam Abdurrachman³, Intan Paramita Haty¹, Wiryan Pambudi⁴, Arum Subroborini⁵

¹ Geological Engineering University of Pembangunan Nasional "Veteran" Yogyakarta Indonesia

² Geological Agency Indonesia

³ Geological Engineering Institute of Technology Bandung Indonesia

⁴ Undergraduate Student University of Pembangunan Nasional "Veteran" Yogyakarta Indonesia

⁵ Magister Bioscience Student University of Sebelas Maret Surakarta Indonesia

Email: d_fitri4012@yahoo.com

Abstract. The research area is one of the Wonogiri gold producer. In this region there are nearly 30 gold processing locations. This area has a steep morphology which is part of Mt. Mas. The work of the gold processing is a part time job besides for the local farmer population. To get the gold bearing rocks, are by digging holes manually around Mt. Mas, while gold processing is carried out in their homes. As a result of these activities, then identified the distribution of mercury in the surrounding settlements. Analytical methods used in this study is the measurement mercury content using Hg meter on altered rocks, soil and using XRF (X-Ray Fluorescence) for plant samples. This results of research shows that there are conducted on mercury contents in the altered rocks, soil and plants showed significant mercury contents in altered rocks, soil and plants. This proves that mercury has polluted the environment surrounding residents, both of people living in the hill down on the lower plain areas. The results of this study are expected to be used as reference to help overcome the pollution of the area.

1. Introduction

Mining waste materials containing heavy metals Hg, Fe, Pb, As, Cu, Cd, Zn, Cr and S which are toxic [1, 2, 3]. It is very dangerous to humans, plants and animals. This mine waste can pollute the environment through the media water and air [4], so that it can pollute the environment.

Mercury is a trace element in the earth's crust which is only about 0.08 mg/kg [5]. Cinnabar (HgS) is the most common natural source of mercury [6, 7]. In addition, sulphide minerals, such sphalerit (ZnS), wurtzite (ZnS), chalcopyrite (CuFeS) and galena (PbS), can also contain trace amounts of mercury. Cinnabar is soluble in water, but due to weathering of rocks and soil erosion, then cinnabar can release mercury into the aquatic environment [8]. Mercury is a heavy metal that is very dangerous if taken into the body of living beings such as humans, animals, and plants [5]. The previous study [9] states that the type of mercury found in the organs of living beings, such as fish, is methyl mercury (CH_3Hg^+) or dimethyl mercury ($(\text{CH}_3)_2\text{Hg}$). Cases of mercury poisoning were quite famous [10, 11] was the case that occurred in Minamata Bay, Japan in the 1950s. The chemical industry which operates around the Minamata Bay dumping mercury waste into the waters of the bay and caused



mothers who consume seafood obtained from Minamata Bay gave birth to children with congenital defects. In that case, of the 111 poisoning cases, 43 people died [12].

The spread of mercury in the research area is quite extensive because the deployment location in the population area. This is supported by research site is an alteration zone which is the source of the metal element and also the processing and waste disposal is in the settlements each resident.

The research location is in the hamlet of Mesu, Boto, District Jatiroto, Wonogiri Central Java Province. This location is a gold mine that whole processing of gold was at each house (see Figure 6).

2. Data and Method

Mercury is a heavy metal that is a liquid and gas type. So the method of analysis has to do with geological mapping. To study of mercury levels in the study area and its effect on plants, mercury measurements were performed in alteration rocks, soil and some plants. Measurements of mercury in alteration rocks and soil use Hg meter, while the measurement of mercury in plants using X-Ray Fluorescence (XRF). The pH meter used to study the content of the acidity of soil and alteration rocks. The results of this research will be presented on geological and mercury distribution map.

3. Result and Discussion

3.1. Geological Setting

The research area was an area of hills morphologies were composed by volcanic breccias, andesite intrusion and andesite lava that have undergone hydrothermal alteration (Figure 1, 2). The geology based on [13] research areas compiled by Nglanggran volcanic breccias (Oligocene). Volcanic breccias interbedded with tuff, volcanic sandstone, andesite lava and andesite intrusion. Characterize of volcanic breccias were massive, textured grains supported texture, andesite fragments, matrix of volcanic material and silica cement. The andesite intrusion generally has undergone a process of alteration. The altered andesite intrusion was colored red-gray, fresh color dark gray, hypocrystalline, faneric-afanitic, subhedral minerals, inequigranular, mineral composition are pyroxene, hornblende, plagioclase in groundmass volcanic glass. The secondary minerals were present in andesite intrusion was chlorite, quartz and hematite.



Figure 1. The hilly morphology of research area.

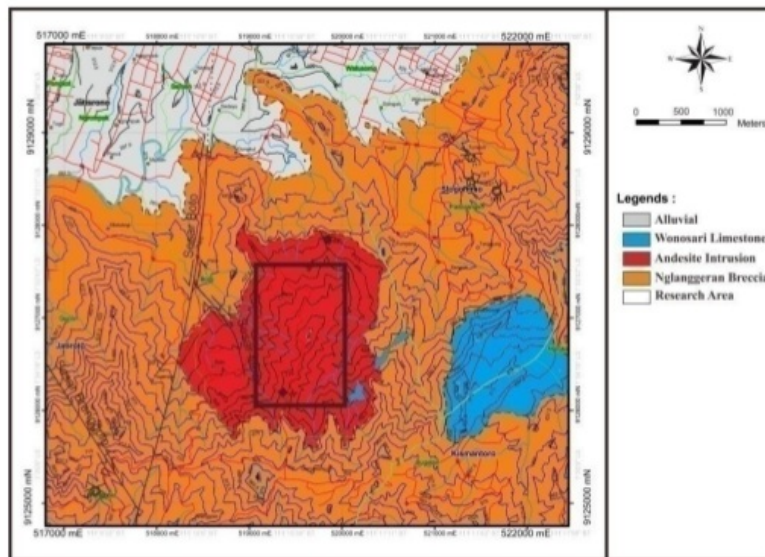


Figure 2. Geological map (black box is a research area).

The type zone of surface alteration that has been found in the study area was advanced argillic. In this type of alteration minerals of advanced argillic were found some of minerals as clay mineral, quartz, alunite, hematite, pyrite and fine cinnabar (Figure 3).



Figure 3. Outcrop of advance argillic alteration in Mesu area.

3.2. Mercury distribution

Measurements of mercury using Hg-meter (Figure 4) conducted on several locations both on alteration rock and gold processing area. The levels of mercury in Mesu area measured by Hg-meter were 0-0.06 mg/cm³, while the green zone has a content of 0-0.01 mg/cm³ mercury. The yellow zone has a content of 0.01-0.02 mg/cm³, and the orange zone has a content of 0.021-0.04 mg/cm³. The red zone has a content of mercury around 0.041-0.06 mg/cm³ (Figure 5).



Figure 4. Measurement of mercury in soil by using Hg-meter.

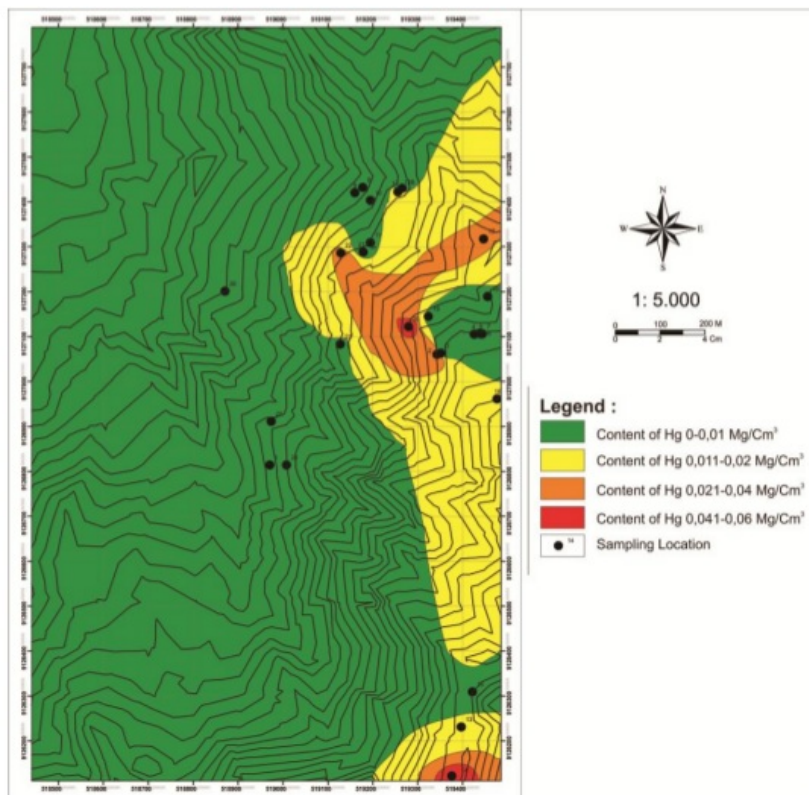


Figure 5. The distribution mercury in Mesu area.

The highest distributing of Hg was at site 20 and 14. Site 20 was a gold processing with high intensity was at residential locations (Figure 6).



Figure 6. Gold processing that was in the human settlement and mercury measurement using Hg-meter in mine waste

Site 14 was the site of mining and mercury measurements done at the rocks undergo advanced argillic alteration. It was to know that the alteration rocks has naturally contains mercury. The results of mercury measurements in alteration rocks and soils were presented in Table 1.

Table 1. Measurement mercury concentration on altered rocks and soil

Sample Name	Hg (mg/cm ³)	pH	Sample Name	Hg (mg/cm ³)	pH
80	0.001	7.0	A 14	0.060	5.2
81	0.021	5.0	A 15	0.000	0.0
82	0.001	4.4	A 16	0.013	5.8
83	0.006	4.6	85	0.036	4.5
84	0.001	6.0	86	0.003	5.0
A 6	0.000	5.0	87	0.002	6.6
A 7	0.001	4.8	88	0.044	5.2
A 8	0.002	6.4	89	0.001	5.8
A 9	0.001	4.8	90	0.036	4.4
A 10	0.002	6.6	91	0.001	4.8
A 11	0.001	5.7	92	0.004	5.7
A 12	0.019	6.8	93	0.003	6.2
A 12 b	0.001	5.0	94	0.001	5.2
A 13	0.012	5.8	95	0.006	5.6
A 14	0.060	5.2	96	0.000	4.0

Results analysis of Hg content in plants was the range of 0.0041-0.0168%. Samples were taken of plant that was consumed by the community in this area. The results of this analysis shows that the plants were consumed by people have contained Hg quite high. For example, mercury levels contained by kale leaves and bay leaves containing 0.0168% mercury (Figure 7).




Figure 7. Type of plants containing 0.0168% mercury concentrations of plant; (a) kale leaf and (b) bay leaf

4. Conclusion

Hg element derived from the gold processing using the amalgamation process and also formed naturally from the alteration rocks. The spread of Hg was controlled by the topography, bedrock and water flow. Mercury in the soil was already polluting the local people as well as animals and plants.

5. Acknowledgments

The author would like to thank : UPN "Veteran " Yogyakarta, ESDM Wonogiri, Education Minister (DIKTI), Boto-Mesu village, in giving permission and the opportunity to conduct this research. As well as colleagues involved and assist in research.

6. References

- [1] Al-Jaloud AA, Hussain G, Al-Saati AJ, Karimulla S 1995 Effects of Wastewater Irrigation and Sludges in Kuwait. *Journal of Environment Science and Health*. **39**, 397-407
- [2] El Khalil H, El Hamani O 2008 Heavy Metal Contamination from Mining Sites in South Morocco: Monitoring Metal Content and Toxicity of Soil Runoff and Groundwater. *Journal Environ Monit Asses*. **136**, 147-160
- [3] Galavi M, Jalali A, Ramroodi M 2010 Effects of Treated Municipal Wastewater on Soil Chemical Properties and Heavy Metal Uptake by Sorghum (*Sorghum bicolor* L.). *Journal of Agricultural Science*. **2 (3)**, 235-241
- [4] Faruruw DM, Yauri UA, Dangoggo SM 2013 Cadmium, Copper, Lead and Zinc Levels in Sorghum and Millet Grown in The City of Kano and Its Environs, *Global Advanced Research Journal of Environment Science and Toxicology*. **2(3)** 82-85
- [5] Moore JW 1991 Inorganic Contaminations of Surface Water. *Springer-Verlag. New York*. 334 p
- [6] Novotny V and Olem H 1994 Biological Oceanographic Processes. Third edition. Pergamon Press. *New York*. 330 p
- [7] Soemirat 2007 Toksikologi Lingkungan *Yogyakarta* Gadjah Mada University Press
- [8] McNeely RN, Nelmanis VP and Dwyer L 1997 Water Quality Source Book, A Guide to Water Quality Parameter, Inland Water Directorate, Water Quality Branch, *Ottawa Canada*. 89 p
- [9] Dugan PR 1972 Biochemical Ecology of Water Pollution Plenum Press New York. 159 p
- [10] Harada M 1995 Minamata Disease: Methylmercury Poisoning in Japan Caused by Environmental Pollution, *Critical Reviewer in Toxicology* **259**1.1-24
- [11] Lestari, Edward 2004 Dampak Pencemaran Logam Berat Terhadap Sumberdaya Laut Dan Sumberdaya Perikanan (Studi Khusus Kematian Massal Ikan-Ikan Di Teluk Jakarta) Jakarta

Makara

- [12] Sawyer, CN and McCarty PL 1972 Chemistry for Environmental Engineering, Thrid edition, McGraw-Hill Book Company Tokyo 532 p
- [13] Sampurno and Samodra H 1991 Geologi Lembar Ponorogo, Jawa, Pusat Penelitian dan Pengembangan Geologi Indonesia.

Mercury Distribution in the Processing of Jatiroto

ORIGINALITY REPORT

13%	%	%	13%
SIMILARITY INDEX	INTERNET SOURCES	PUBLICATIONS	STUDENT PAPERS

MATCH ALL SOURCES (ONLY SELECTED SOURCE PRINTED)

13%

★ Submitted to Padjadjaran University

Student Paper

Exclude quotes On

Exclude bibliography On

Exclude matches < 2%